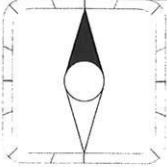


<b>Title</b>	Planning Applications		<b>Page</b>	3 of 3
<b>Application number</b>	15/0590		<b>Scale @ A4</b>	1:6,000
<b>Address</b>	HEATHPARK WOOD, HEATHPARK DRIVE, WINDLESHAM		<b>Date</b>	18-02-2016
<b>Proposal</b>	Outline planning permission for up to 140 dwellings and community facilities, with associated landscaping, open space, car parking and access from Woodlands Lane, and use of land to provide publicly accessible recreation space (SANG). (Details of ac			
© Crown Copyright. All rights reserved. Surrey Heath Borough Council 100018679 2016				

Looking west along Woodlands Lane, with Heathpark Wood on the right and the area proposed for SANG on the left



Trees within the site



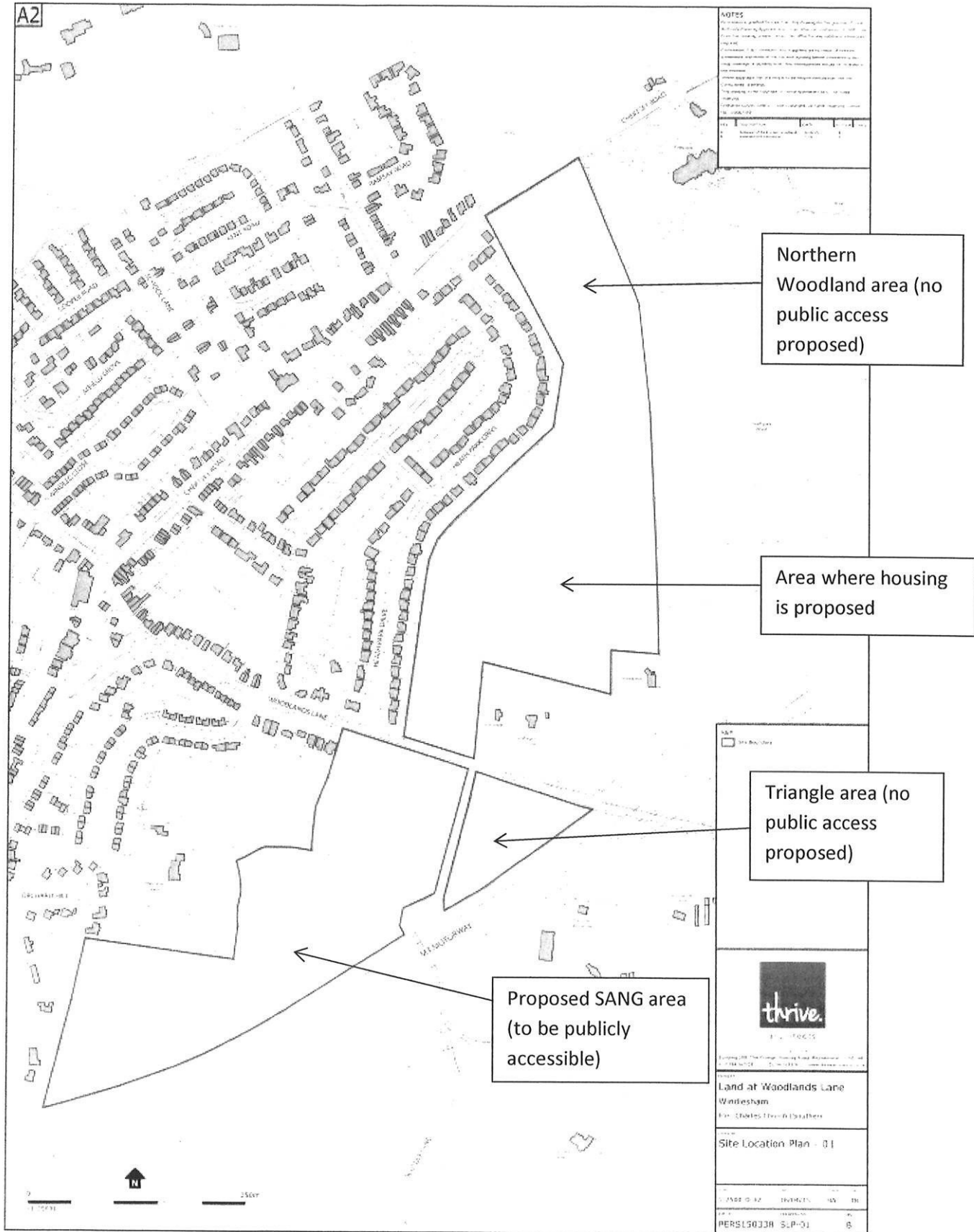
Field proposed for SANG to south of Woodlands Lane



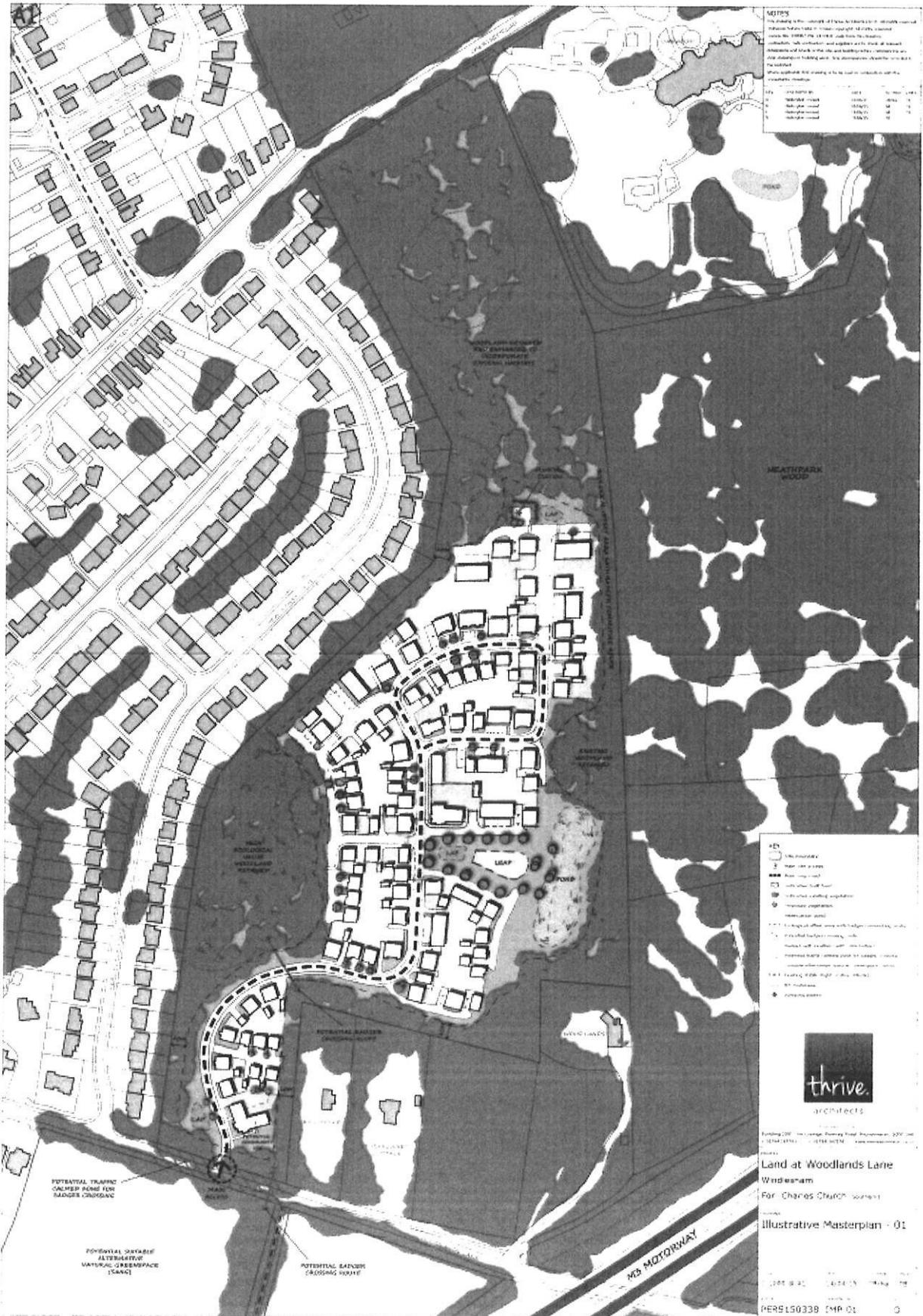
Northern side of Heathpark Wood from Chertsey Road



Location Plan




Illustrative Masterplan



SU15/0590 – Heathpark Wood, Heathpark Drive, Windlesham

SANG Masterplan



**Land East of Heathpark Drive, Windlesham**

**SANGS Proposal**

client: Charles Church and Sentinel Housing Association  
address: Land East of Heathpark Drive, Windlesham

drawing: SANGS proposal  
date: 19.02.2015  
drawn: OS  
checked: PERVI19715 13 G

Rev	Date	Details
1	19.02.2015	Issue for comment
2	20.02.2015	Issue for comment
3	23.02.2015	Issue for comment
4	23.02.2015	Issue for comment
5	24.02.2015	Issue for comment

ACD Landscape Architects  
Redbourne Bus Business Centre  
Gables, Tolleshott Way,  
WINDLESHAM, HANTS, RG21 3JY  
T: 01865 825645  
F: 01865 825646

ACD Ecology  
12 Southampton Street  
WINDLESHAM,  
HANTS RG21 3JY  
T: 01862 856504  
F: 01862 856504

ACD Architecture  
Churchyard House, Mill Lane,  
Quinton, WINDLESHAM, RG21 1EY  
T: 01865 435714

**ACD**  
Ecology  
Archeology  
Arborealiculture  
Landscape Architecture

SU15/0590 – Heathpark Wood, Heathpark Drive, Windlesham

Site Access Point



Client

15th Floor, 15, Abchurch Lane, London EC4N 3DF, UK  
 Tel: +44 (0)20 7494 4600  
 Fax: +44 (0)20 7494 4601  
 www.peterbuck.com  
 Registered in England No. 10132937  
 VAT No. GB 250 070 500



LAND TO THE EAST OF HEATHPARK DRIVE, WINDLESHAM

INDICATIVE SITE ACCESS POINT

FOR INFORMATION

Date of 1st Issue	15.05.2015	Drawing Number	30446_5501_SK04	Revision	B
A3 Scale	1:1000	Drawn	DS	Checked	GH
Design	DS	Drawn	DS	Checked	GH
Drawn	DS	Checked	GH	App'd	GH
Drawn	DS	Checked	GH	App'd	GH

Mark	Revised	By	Date	Drawn/Checked/ App'd
B	Revised SANG junction and crater sizes	DS	15.05.15	DS GH GH
A	Added 120m splay, re-scaled to 1:1000 from 1:500	DS	15.05.15	DS GH GH